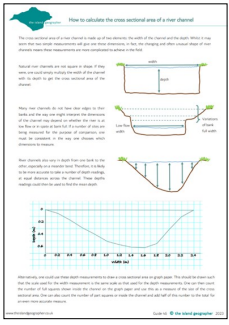



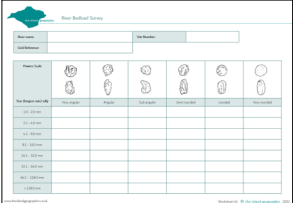







# River Morphology Fieldwork

 <p><b>How to calculate the cross sectional area of a river channel</b></p>	 <p><b>How to measure the velocity of river flow</b></p>
 <p><b>Flood preparedness survey</b></p>	 <p><b>River form survey</b></p>
 <p><b>River bedload survey</b></p>	 <p><b>Space use survey (Urban river)</b></p>
 <p><b>River and pond survey tasks risk assessment</b></p>	 <p><b>Forty minute fieldwork: Water pollution</b></p>
 <p><b>Observation bingo (rivers)</b></p>	 <p><b>Landscape question grid (rivers)</b></p>