


Tourism Fieldwork



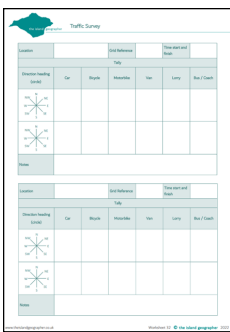
The form includes a table for recording data across various categories such as 'Air Quality', 'Noise', 'Litter', 'Smell', 'Visual Quality', 'Access', 'Safety', and 'Other'. It also features a 'TOTAL SCORE' section at the bottom.

Environmental Quality Survey (weighted)



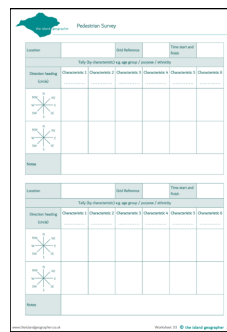
The form contains a 'Checklist' section with items like 'Background noise', 'Traffic noise', 'Other noise', and 'Litter'. It also includes a 'Notes' section for recording observations and a 'TOTAL SCORE' section.

Forty minute fieldwork: Noise Pollution




The form features a grid for recording traffic data, with columns for 'Direction', 'Type of Vehicle', and 'Speed'. It includes a 'Notes' section for additional observations.

Traffic Survey



The form includes a grid for recording pedestrian data, with columns for 'Direction', 'Type of Pedestrian', and 'Speed'. It also has a 'Notes' section.

Pedestrian Survey



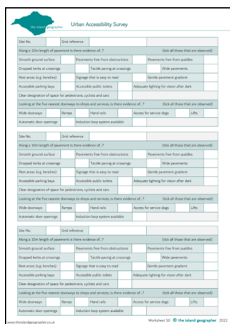
The form contains three sections for recording flag data, each with fields for 'Location', 'Date/Time', 'Number of Flags', and 'Notes'.

Flag Survey



The form is a table for recording number plate data, with columns for 'Registration Number', 'Type', and 'Date'.

Number Plate Survey



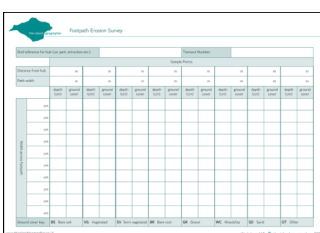
The form includes a grid for recording accessibility data, with columns for 'Location', 'Date/Time', and 'Notes'. It also has a 'TOTAL SCORE' section.

Urban Accessibility Survey



The form contains a grid for recording beach quality data, with columns for 'Date', 'Direction', and 'Comments'. It also has a 'Notes' section.

Beach Quality Survey (Tourism)



The form includes a grid for recording footpath erosion data, with columns for 'Location', 'Date/Time', and 'Notes'.

Footpath erosion survey



The form contains a grid for recording space use data, with columns for 'Date', 'Time', and 'Notes'. It also has a 'TOTAL SCORE' section.

Space Use Survey (Beach)